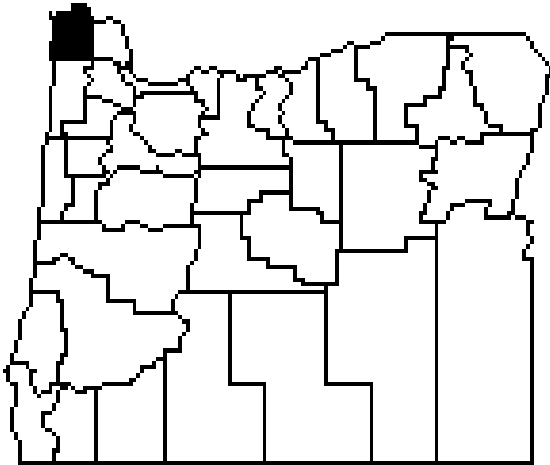


Clatsop County, Oregon *(Est. 1844)*



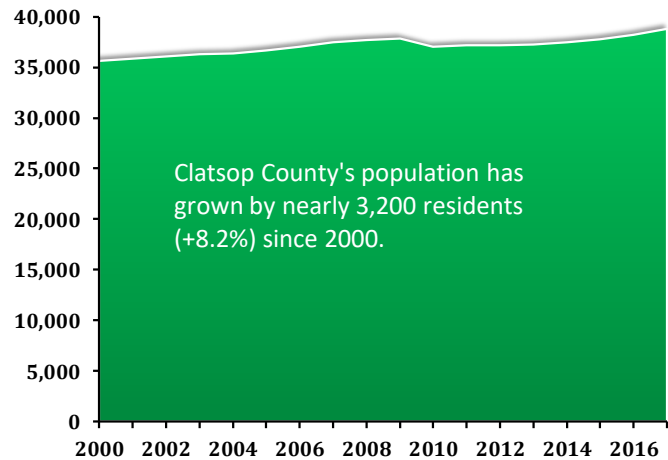
QUICK FACTS

Geographical Area:	1,085 sq. mi.
Population (2017):	38,820
Civilian Labor Force (2017):	19,248
Average Employment (2017):	18,453
Average Wage (2017):	\$36,822
Per Capita Personal Income (2016):	\$41,410

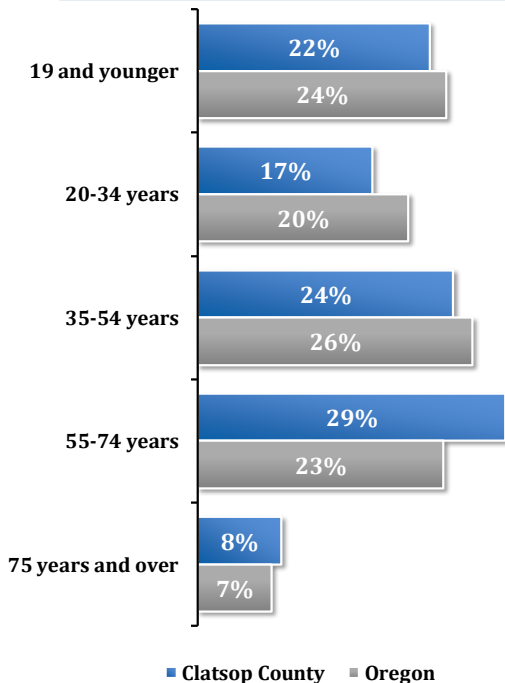
CITY POPULATIONS (2017)

ASTORIA	9,735
CANNON BEACH	1,705
GEARHART	1,480
SEASIDE	6,620
WARRENTON	5,285
UNINCORPORATED	13,995

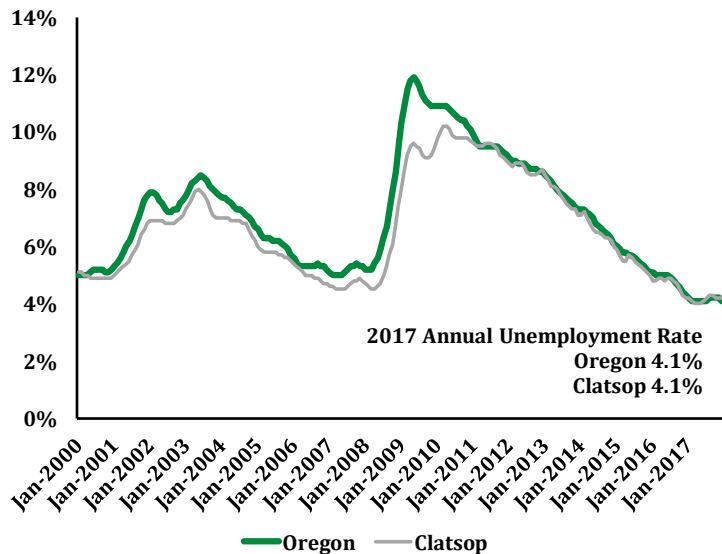
CHANGE IN POPULATION (2000-2017)



POPULATION BY AGE (2017)



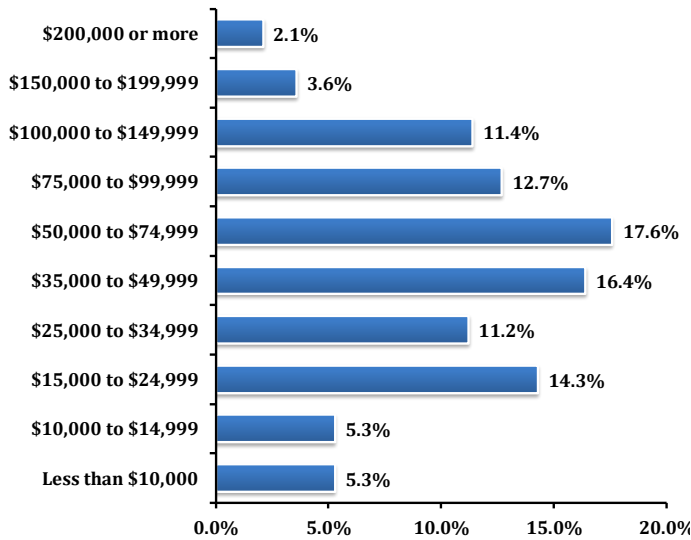
UNEMPLOYMENT RATE (SEASONALLY ADJUSTED)



HOUSEHOLD INCOME (2016)

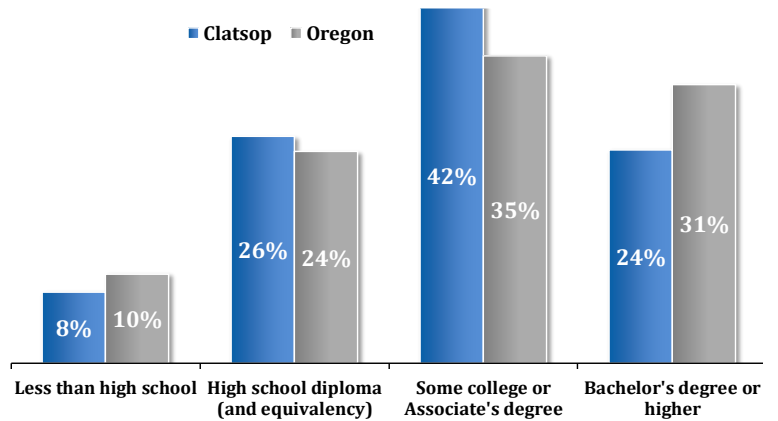
MEDIAN HOUSEHOLD INCOME: \$47,492

Clatsop County, Oregon



Source: U.S. Census Bureau American Community Survey, 2012 - 2016 estimates.

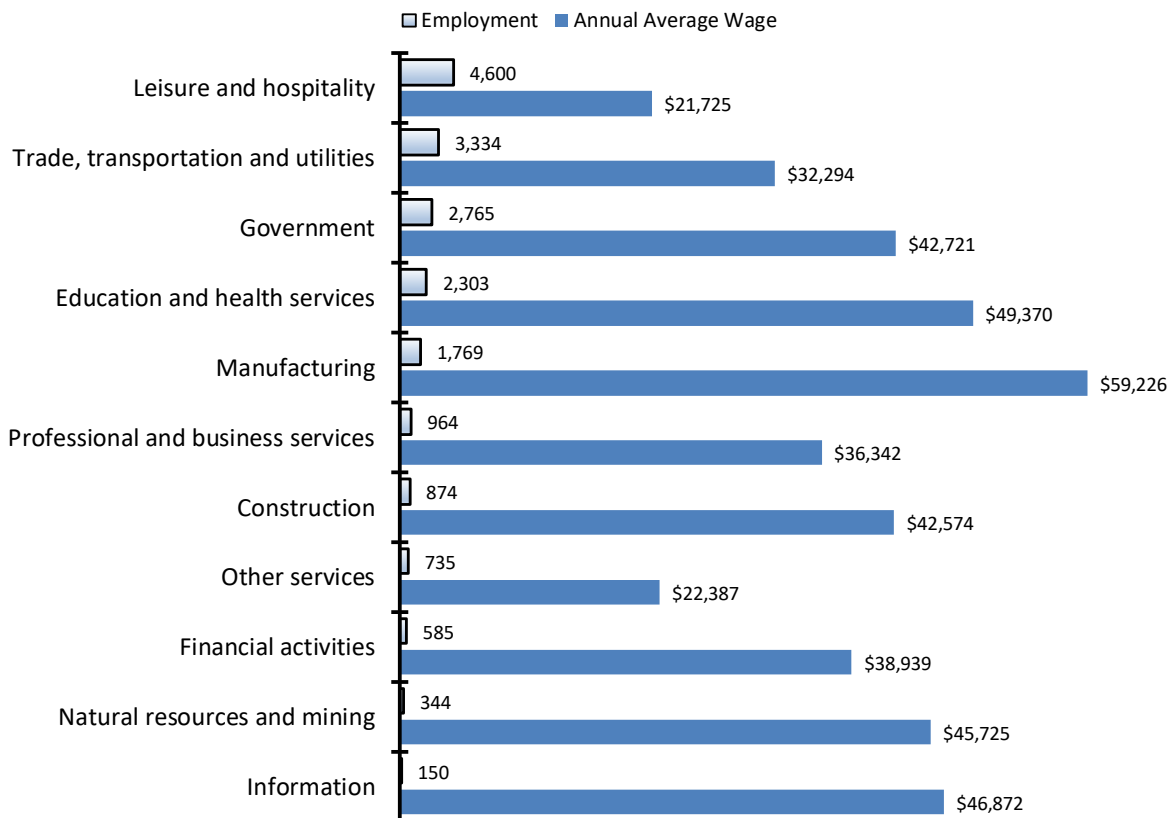
EDUCATIONAL ATTAINMENT



Source: U.S. Census Bureau American Community Survey, 2012 - 2016 estimates.

INDUSTRY EMPLOYMENT AND AVERAGE WAGES (2017)

ANNUAL AVERAGE EMPLOYMENT: 18,430



Source: Quarterly Census of Employment and Wages, 2017 annual.