




Pavement Management Project: 2023

 Streets designated for 2-inch overlay

 Tax lots

 Building footprints

Top Left Inset: Fort Stevens

Top Right Inset: Fifth St, Hammond

Bottom Inset: SW Warrenton

The streets to be paved are shown in approximate locations only. Project limits will be set and marked in the field.



This map was created using data from StreetSaver, a program managed by PW. Street inspections were conducted in March 2023 by Capital Asset Pavement Services, Inc. This map shows the relative location of streets that StreetSaver recommends to maintain.

Created: July 14th, 2023 PW Analyst, Jessica M.

Document Path: D:\WARRENTON\ROADS\Overlay_Projects\2023\OVERLAYBASEMAP_TOPTITLE.mxd